

**CITY OF BRADFORD METROPOLITAN DISTRICT COUNCIL
SECTION 90C HIGHWAYS ACT 1980
CONSTRUCTION OF ROAD HUMPS
MOORE AVENUE, BRADFORD**

NOTICE IS HEREBY GIVEN pursuant to Section 90C of the Highways Act 1980 that City of Bradford Metropolitan District Council proposes to construct road humps under its powers contained in the Highways Act 1980 on Moore Avenue, Bradford. The Locations, Nature and Dimensions of the proposed road humps will be as follows:-

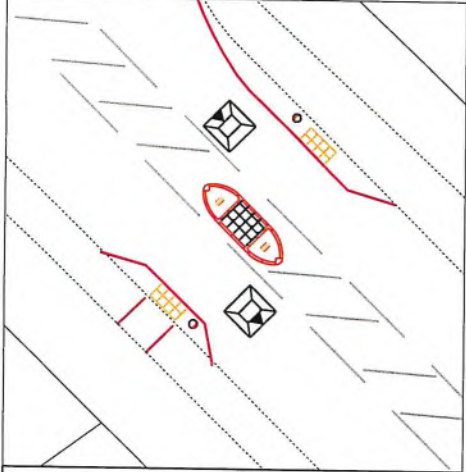
Road	Location	Type of Feature	Total Number	Dimensions
Moore Avenue	Adjacent to properties: No. 25, No. 20/22 No. 59/61, No. 54 No. 117, No. 135/137 No. 171, No. 179 No. 205, No. 283/285	Blacktop cushions	4	1.9m wide 1.9m long 75mm high
Moore Avenue	On either side of Pedestrian refuge. Adjacent to properties: No. 151 & No. 200 No. 221a & No. 244	Blacktop cushions	2	1.9m wide 1.9m long 75mm high

A copy of Drawing Number: - HS/TRSS/105400/CON-1A and CON-2A showing the affected roads may be examined during normal office hours at the Customer Services Reception, Ground Floor, City Hall, Bradford, BD1 1HY or on the Council's website at <https://www.bradford.gov.uk/transport-and-travel/highways/traffic-calming-and-pedestrian-crossings> or obtained from Shahid Aziz, Engineer - Traffic & Road Safety South, Planning, Transportation & Highways by telephone on 01274 435722 or by email shahid.aziz@bradford.gov.uk Quoting reference number HS/TRSS/105400/CON-1A and CON-2A.

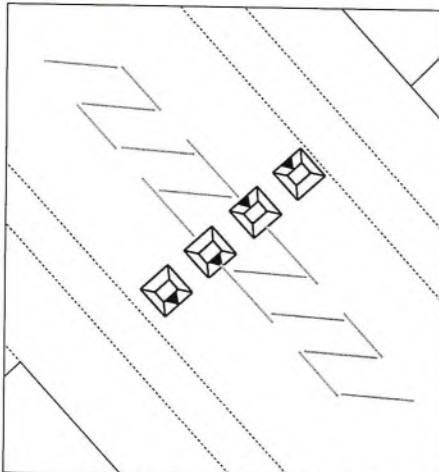
If you wish to object to the proposed road humps you should send the grounds for your objection in writing either by post to the address below or by e-mail to legalobjections@bradford.gov.uk to be received no later than 12 noon on Friday 2nd December 2022 quoting reference:- CORP/PCD/AK/412561.

Dated this 10th day of November 2022.

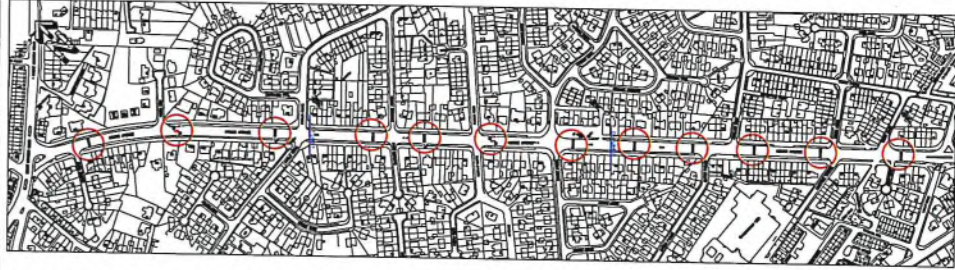
Director of Legal and Governance, Legal and Democratic Services, City of Bradford Metropolitan District Council, City Hall, Bradford BD1 1HY.



Typical traffic calming layout at locations 2 & 6

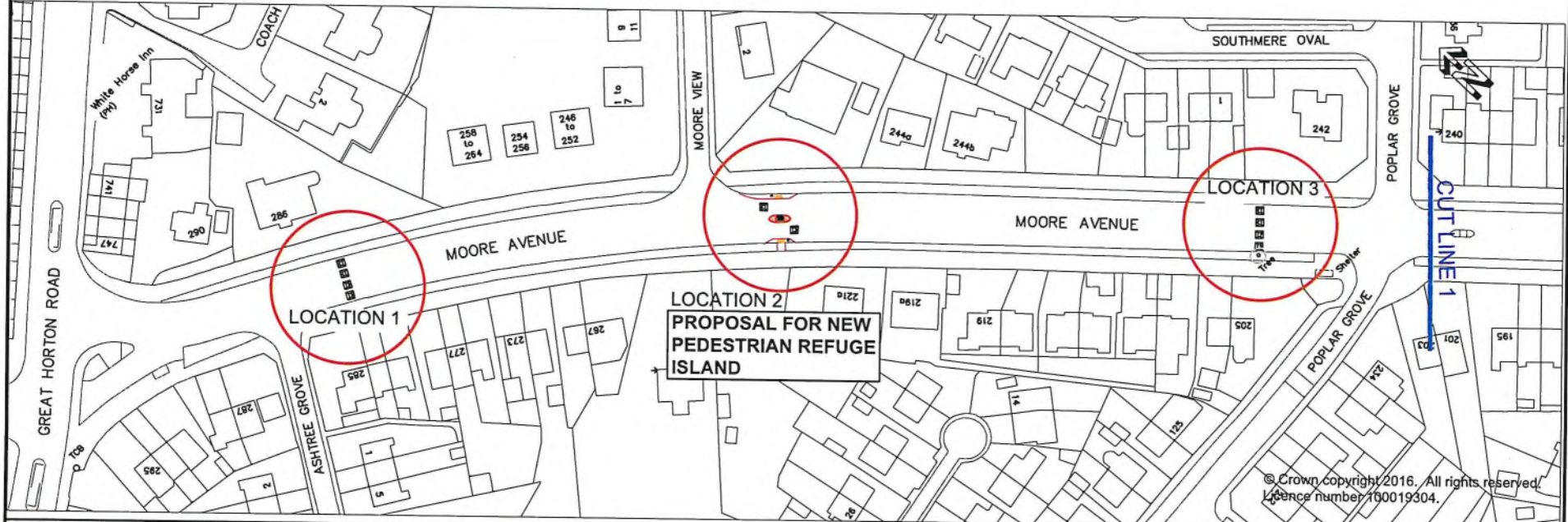


Typical traffic calming layout at locations 1, 3 to 5, 6 to 12



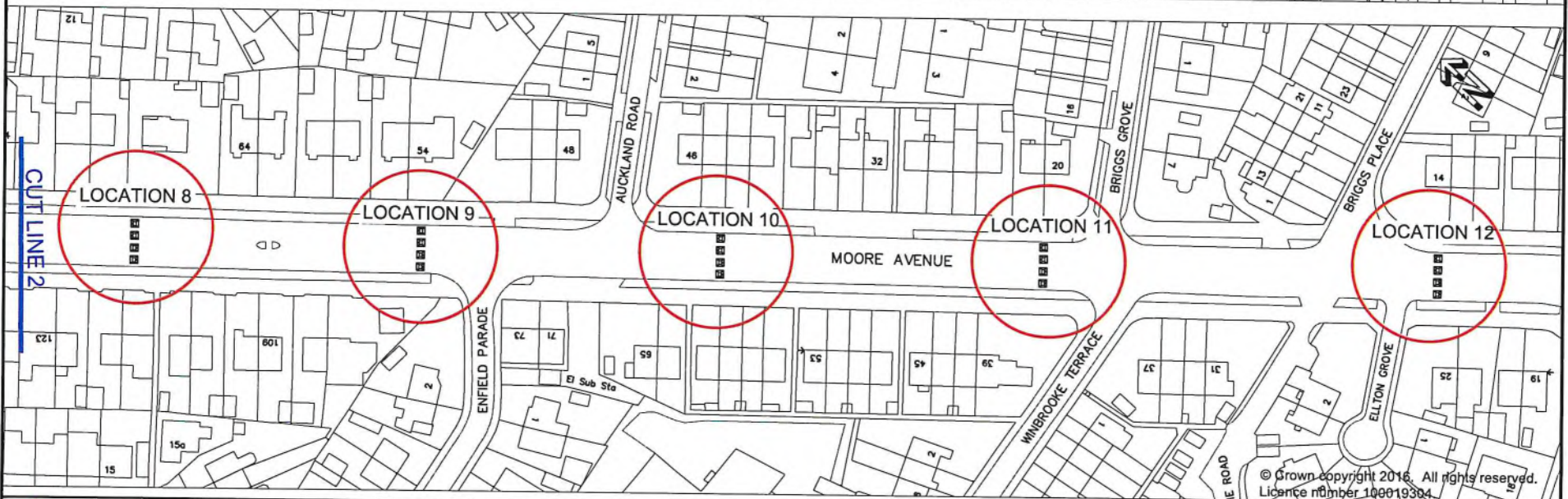
Proposals are being made to introduce traffic calming features along the full length of Moore Avenue in the form of 'cushions' which are 1.9 x 1.9 m in dimension. These locations are shown in the drawings HS/TRSS/105400/CON-1A and HS/TRSS/105400/CON-2A.

The proposal also includes the introduction of a pedestrian refuge island on Moore Avenue near its junction with Moore View.



© Crown copyright 2016. All rights reserved. Licence number 100019304.

<p>City of BRADFORD METROPOLITAN DISTRICT COUNCIL Department of Place Strategic Director: Jason Longhurst</p>	<p>Design Office Planning, Transportation & Highways Service Traffic & Highways Unit 4th Floor Britannia House Hall Ings Bradford BD1 1XK</p>	<p>Project MOORE AVENUE TRAFFIC CALMING SCHEME</p>	Design	Drawn	Checked	Released	<p>Drawing Title CONSULTATION PLAN</p>
			SA	SA	AM	SA	
			Scales) @ A3				
Client			Engineer to Contract		Date		<p>Drawing No. HS/TRSS/105400/CON-1A</p>
A Original			SA 05/10/22		05/10/22		
Revision			Inits Date		Richard Gelder B.Eng(Hons), I.Eng. MICE		




City of BRADFORD
 METROPOLITAN DISTRICT COUNCIL
 Department of Place
 Strategic Director: Jason Longhurst

Design Office
 Planning, Transportation & Highways Service
 Traffic & Highways Unit
 4th Floor
 Britannia House
 Hall Ings
 Bradford
 BD1 1HX

Project
**MOORE AVENUE
 TRAFFIC CALMING SCHEME**
 Client

A Original	SA	05/10/22
Revision	Init	Date

Design SA
 Scale(s) @ A3
 NTS
 Drawn SA
 Approved AS
 Checked AM
 Released SA
 Date 05/10/22
 Engineer in Contract
 Richard Gelder B.Eng(Hons), I.Eng, MICE

Drawing Title
CONSULTATION PLAN
 Drawing No.
 HS/TRSS/105400/CON-1A